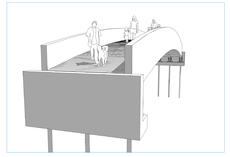

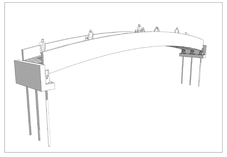

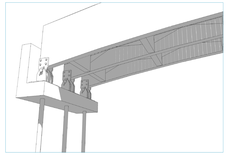

PONTI A e B
VISTE IN 3D

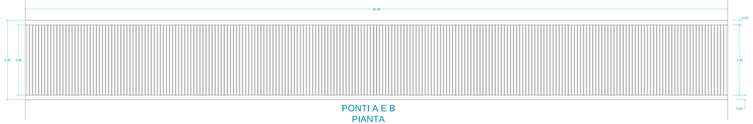

PONTI A E B
PIANTA
Scala 1:50

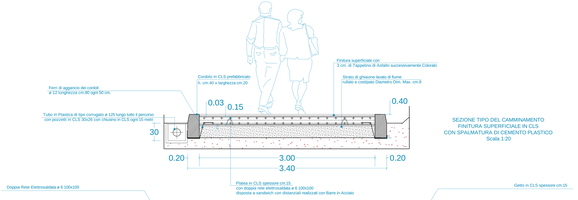

SEZIONE TIPO DEL CAMMINAMENTO
FINITURA SUPERFICIALE IN CLS
CON SPALMATURA DI CEMENTO PLASTICO
Scala 1:20

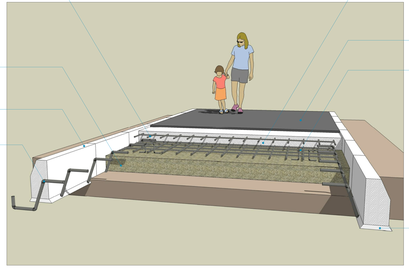

PONTE A

PARTICOLARI
PIANTA E SEZIONE



SEZIONE POSIZIONAMENTO MANUFATTO
Scala 1:50



SEZIONE POSIZIONAMENTO MANUFATTO
Scala 1:50

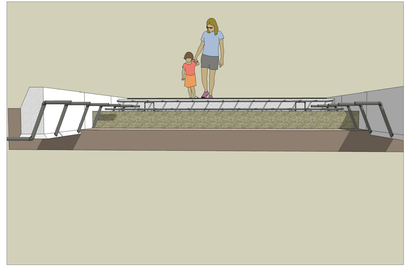

COMUNE DI ACQUI TERME
Provincia di Alessandria

PERCORSO NATURALISTICO
CICLO/PEDONALE

sulla sponda destra del Fiume Bormida

collegamento area archeologica Acquedotto Romano con la Porta delle Acque

LOTTO 1

collegamento area archeologica Acquedotto Romano con l'area camper

I progettisti:	I dirigenti:
UFFICIO TECNICO COMUNALE LL.PP. SARDI Ing. Alberto	UFFICIO TECNICO COMUNALE LL.PP. ODDONE Ing. Antonio

PARTICOLARI E SEZIONI

Tav. 3

Scale 1:20 - 1:50 | Acqui Terme li 31/10/2016

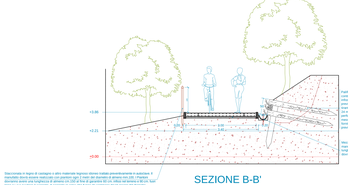
+3.00
+2.21
+0.00
1.00
2.00
1.00
0.50
0.50
0.50